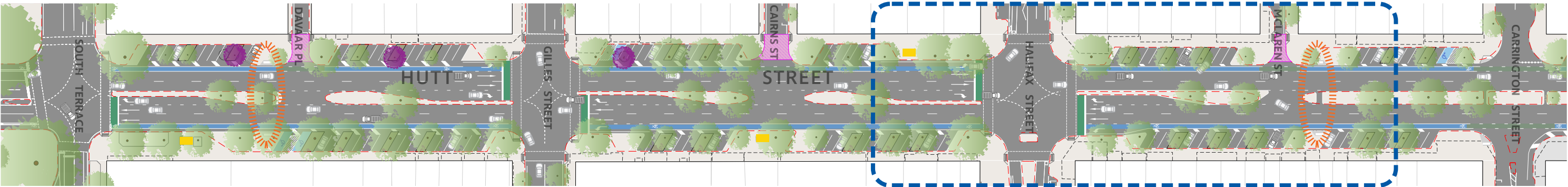
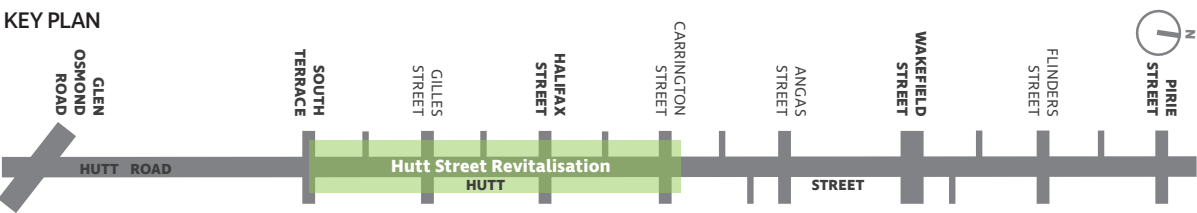


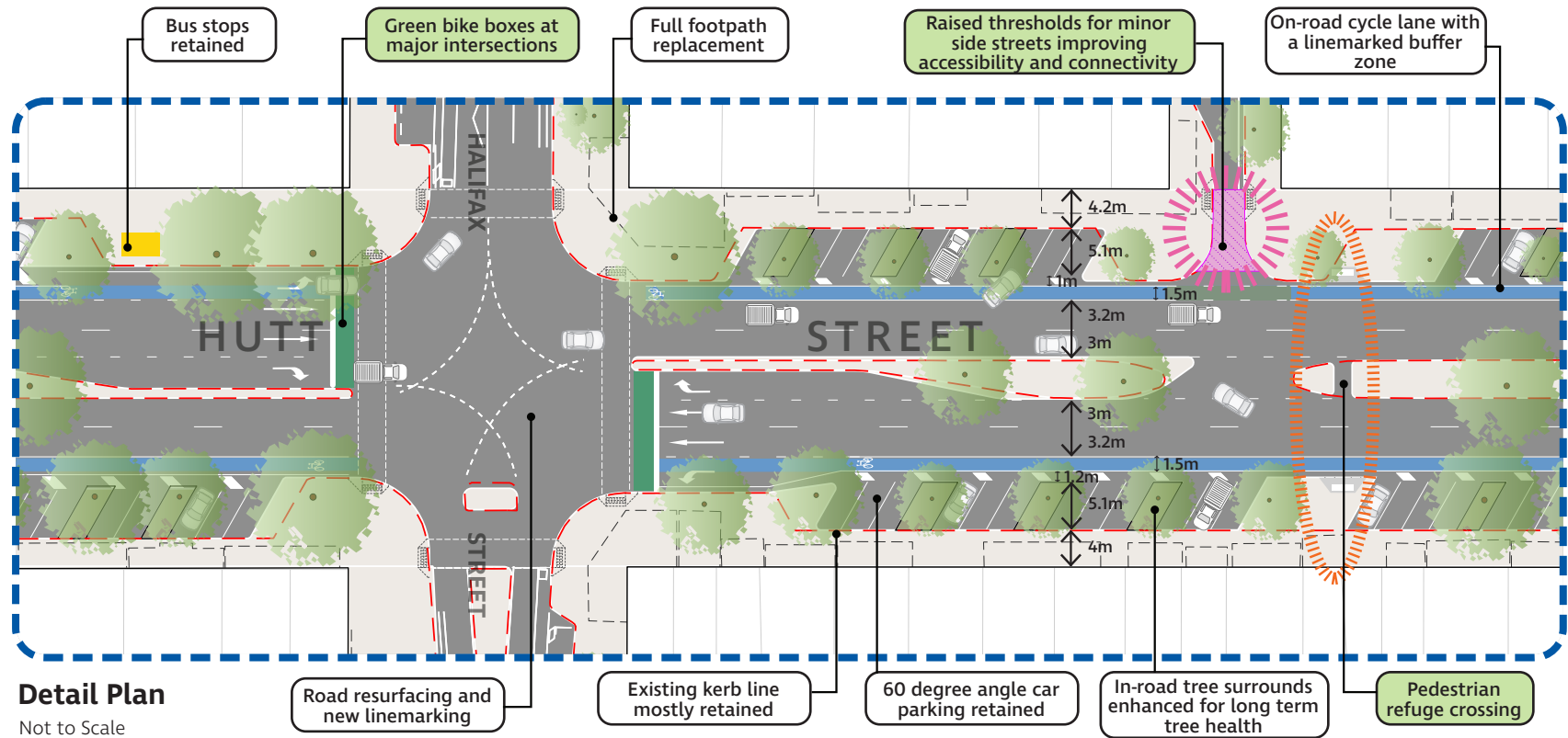
Concept Development Options

Revised Option B - Hutt Street



Development Option Plan

Not to Scale



Detail Plan

Not to Scale

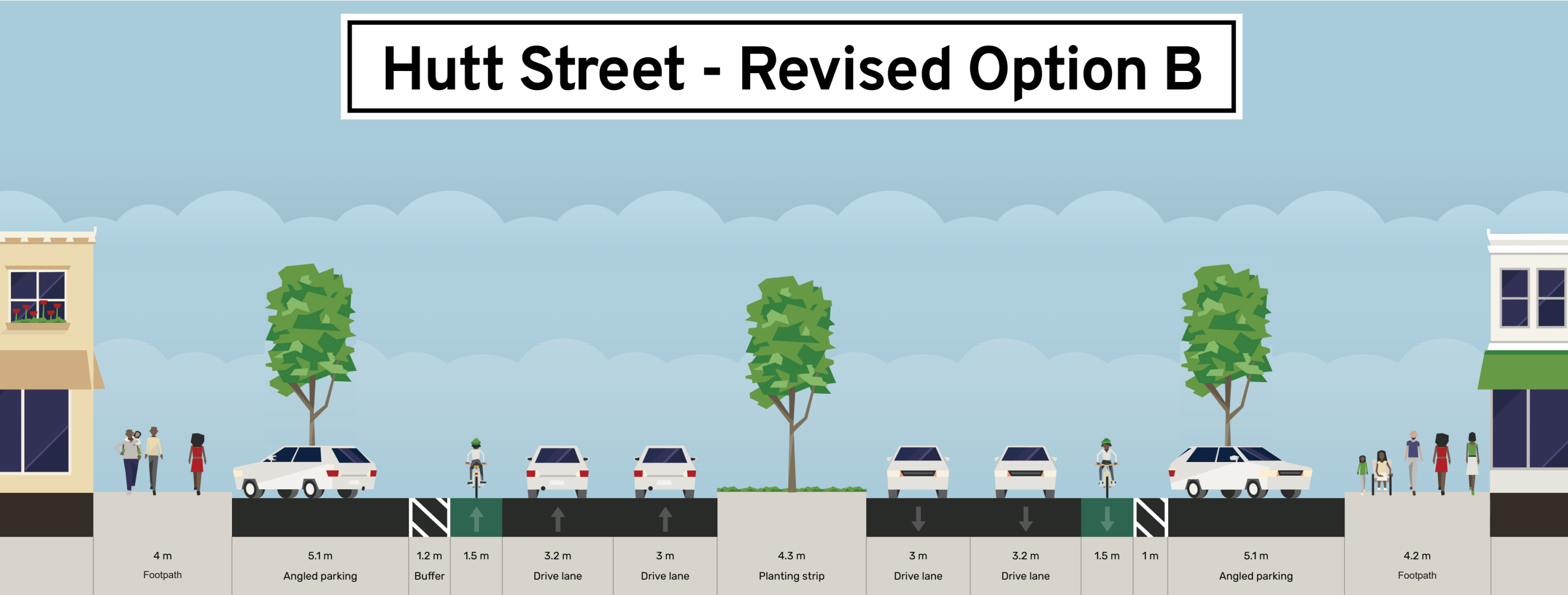
Legend

- | | | | |
|------------------|------------------------------|--------------------------|---------------------|
| Existing trees | Existing kerb | Footpath & activity zone | Bus stop & shelter |
| New trees | Existing awnings & verandahs | Roadway | Tree surround |
| Raised threshold | Pedestrian refuge crossing | Cycle lane | Accessible car park |

Concept Development Options

Revised Option B - Hutt Street

Hutt Street - Revised Option B



Note: dimensions vary due to on-site conditions, including width of linemarked buffer zone varies, minimum shown